



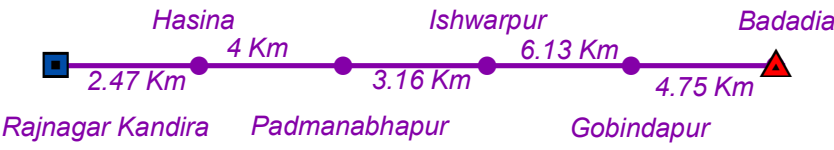



Plate : KEN 7a	
CESU	
Proposed alignment of 33KV line under Infrastructure Development Plan	
Rajnagar Kandira - Badadia	
 1,000 500 0 1,000 2,000 Meters	<div> Existing location of 132/33 KV s/s or Tapping location on existing 33 KV line</div> <div> Proposed location of 33/11 KV s/s</div> <div> Proposed Power Line</div>
<div><p>Estimated Length of 33 KV line = 20.5 Km</p></div>	
Prepared by:  Spatial Planning & Analysis Research Centre Pvt. Ltd. E/11, Infocity, Patia, Bhubaneswar	